




















Directions to Palmer High School from Riverside Middle School

MAPQUEST.

Notes

Trip to Palmer High School
4105 Main St
Palmer, MA 01069-1870
80.01 miles - about 1 hour 32 minutes

	1. Start out going EAST on FORBES ST toward LEIGH LN.	go 0.9 mi
 	2. Turn SLIGHT RIGHT onto WAMPANOAG TRL / RI-114 S.	go 1.0 mi
 	3. Make a U-TURN onto WAMPANOAG TRL / RI-114 N.	go 2.4 mi
	4. Stay STRAIGHT to go onto EAST SHORE EXPY.	go 1.5 mi
 	5. Merge onto I-195 W / US-6 W.	go 3.4 mi
 	6. Merge onto I-95 N toward BOSTON.	go 1.3 mi
 	7. Keep RIGHT to take RI-146 N via EXIT 23 toward US-44 / WOONSOCKET / STATE OFFICES (Crossing into MASSACHUSETTS).	go 34.2 mi
	8. Turn SLIGHT RIGHT toward US-20 / I-90 / BOSTON / SPRINGFIELD.	go 0.1 mi
	9. Turn SLIGHT RIGHT.	go 0.2 mi
	10. Stay STRAIGHT to go onto ROUTE 20 CONN.	go 0.0 mi
 	11. Merge onto I-90 W / MASS PIKE / MASSACHUSETTS TURNPIKE via the ramp on the LEFT toward SPRINGFIELD (Portions toll).	go 31.9 mi
	12. Take the RT-32 exit, EXIT 8 , toward US-20 / PALMER / AMHERST.	go 0.7 mi

-
-   13. Turn **LEFT** onto **MA-32 / THORNDIKE ST.** go 0.8 mi
-
-  14. Turn **SLIGHT LEFT** onto **HIGH ST.** go 0.4 mi
-
-  15. Turn **SLIGHT LEFT** to stay on **HIGH ST.** go 0.7 mi
-
-  16. Turn **RIGHT** onto **SCHOOL ST.** go 0.0 mi
-
-  17. Turn **LEFT** onto **MAIN ST.** go 0.3 mi
-
-  18. **4105 MAIN ST** is on the **LEFT.** go 0.0 mi



Directions to Six Flags, New England from Palmer High School

MAPQUEST.

Notes

Trip to Six Flags, New England
1623 Main St
Agawam, MA 01001-2512
26.73 miles - about 38 minutes



1. Start out going **EAST** on **MAIN ST** toward **SCHOOL ST.** go 0.3 mi



2. Turn **RIGHT** onto **SCHOOL ST.** go 0.0 mi



3. Turn **LEFT** onto **HIGH ST.** go 1.1 mi



4. Turn **SLIGHT RIGHT** onto **THORNDIKE ST / MA-32.** go 0.8 mi



5. Merge onto **I-90 W / MASS PIKE / MASSACHUSETTS TURNPIKE** toward **SPRINGFIELD / ALBANY** (Portions toll). go 11.8 mi



6. Merge onto **I-291 W** via **EXIT 6** toward **SPRINGFIELD.** go 4.9 mi



7. Merge onto **I-91 S** via **EXIT 1A** toward **HARTFORD CT.** go 2.5 mi



8. Take **EXIT 3** toward **US-5 N / US-57 / AGAWAM.** go 0.2 mi



9. Stay **STRAIGHT** to go onto **W COLUMBUS AVE.** go 0.0 mi



10. Take the **US-5 N** ramp toward **RT-57 / AGAWAM.** go 0.2 mi



11. Turn **SLIGHT RIGHT** onto **US-5.** go 0.3 mi



12. Take the ramp toward **RT-57 / AGAWAM / SOUTHWICK.**

go 0.2 mi



13. Enter next **roundabout** and take 3rd exit onto **MA-57 W.**

go 1.5 mi



14. Merge onto **MA-159 / MAIN ST** toward **AGAWAM CTR. / WINDSOR LOCKS CT..**

go 2.9 mi



15. **1623 MAIN ST** is on the **LEFT.**

go 0.0 mi



1623 Main St, Agawam, MA 01001-2512

Total Travel Estimate : 26.73 miles - about 38 minutes

